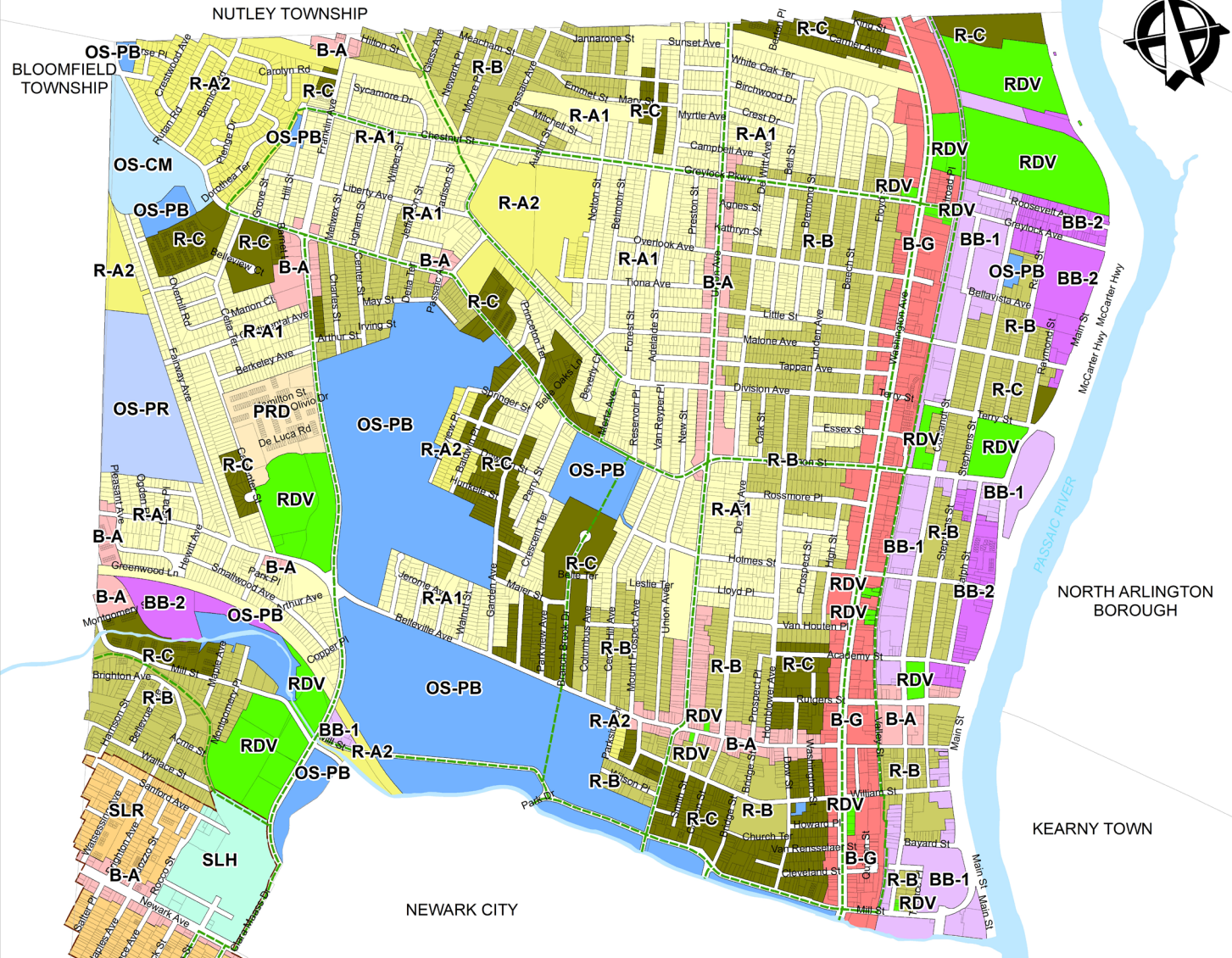




ZONING MAP

BELLEVILLE TOWNSHIP,
ESSEX COUNTY, NEW JERSEY



















Legend

Overlay Districts

-  Silver Lake Special District
-  Rehabilitation Overlay

Zone Name, Abbreviation

-  R-A1, Single Family Residential
-  R-A2, Single Family Residential
-  R-B, Two Family Residential
-  R-C, Townhouse Residential
-  PRD, Planned Residential Development
-  SLR, Silver Lake Residential
-  B-A, Neighborhood Retail / Mixed Use
-  B-G, Commercial / Residential Mixed Use
-  BB-1, Belleville Business 1
-  BB-2, Belleville Business 2
-  SLH, Silver Lake Hospital
-  OS-CM, Open Space - Cemetery
-  OS-PR, Open Space - Private
-  OS-PB, Open Space - Public
-  RDV, Redevelopment Areas



CONSULTING & MUNICIPAL ENGINEERS

3141 BORDENTOWN AVENUE, PARLIN, N.J. 08859
1400 ROUTE 9 SOUTH HOWELL, N.J. 07731
3759 ROUTE 1 SOUTH SUITE 100, MONMOUTH JUNCTION, NJ 08852
ONE MARKET STREET SUITE 1F, CAMDEN, NJ 08102

WWW.CMEUSAL.COM

DATE	SCALE	LAST REVISED	CREATED BY
4/5/2018	1 inch = 553 feet	10/21/25	JBNE/RA

Source: Municipality, NJDEP, NJDOT, NJGIN